

CLEARPOOL MODEL FOREST HIKING TRAILS

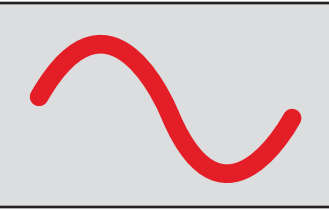
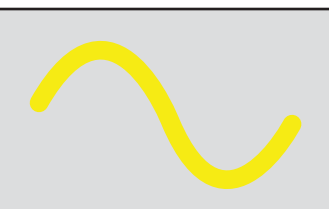
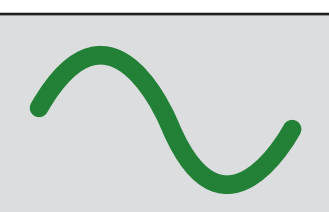
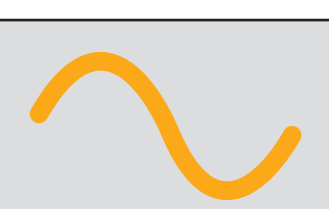


Green Chimneys Clearpool Campus
33 Clearpool Road Carmel, NY 10512

Open to the public on Saturday & Sunday from 8am - 4pm








POINTS OF INTEREST

- | | |
|-------------------------------|---------------------|
| 1 Administration & Main Gate | 5 Sugar Bushes |
| 2 Waste Water Treatment Plant | 6 Deer Enclosure |
| 3 Popper Farm | 7 Blue Meadow |
| 4 Sugar Shack | 8 Nimham Fire Tower |

TRAIL DESCRIPTIONS

-  **Red Trail:** 0.70 miles, 20-30 min. Moderate hike over rocky terrain around Clearpool Lake with scenic wetland views.
-  **Yellow Trail:** 1.07 miles, 30-40 min. Moderate hike over a rock scramble with steep slopes at the beginning and end of trail.
-  **Green Trail:** 0.61 miles, 15-25 min. Easy, gently sloping trail featuring a deer enclosure and post-glacial activity.
-  **Orange Trail:** 0.29 miles, 10-20 min. Moderate trail over rocky terrain leading to the fen, containing steep rocky slopes and low-lying vegetation.
-  **Blue Trail:** 0.70 miles, 20-30 min. Difficult terrain over rocky slopes connecting to the fen with scenic views of Boyds Corner Reservoir.
-  **White Trail:** 1.02 mile, 30-40 min. Strenuous loop on steep rocky hillside with scenic vistas and historical rock walls.

LEGEND

- | | |
|--|---|
|  Buildings (Public Access Prohibited) |  Parking |
|  Roads |  Streams |
|  Water Quality Best Management Practices Demonstration Zone |  Kiosk |
- 0 250 500 1,000 Feet
-  2019

